

(修訂)

中九龍幹線 - 油麻地東工程
通告八十 - 加士居道天橋臨時交通安排



致各位居民：

為配合中九龍幹線工程，介乎眾坊街與廟街之間的一段加士居道天橋將實施下述的臨時交通安排，預計將於 2023 年 5 月 7 日起維持至 2024 年底：

- 介乎眾坊街與廟街之間的一段加士居道天橋(西行)將全日 24 小時封閉，受影響的車輛須臨時改經加士居道天橋以北的臨時天橋。有關詳情請參考附件一。
- 加士居道天橋(西行)近油麻地街市通往油麻地的支路將全日 24 小時封閉，受影響的車輛須臨時改經以下路線：
 - 沿漆咸道南(西行)前往巧翔街加氣站的受影響車輛須改經加士居道(西行)、彌敦道(北行)、文明里(西行)、砵蘭街(北行)及窩打老道(西行)。有關詳情請參考附件二；
 - 沿加士居道天橋(西行)前往油麻地的受影響車輛將須經渡船街(北行)、櫻桃街(西行)、海泓道(南行)及麗翔道(東行)。有關詳情請參考附件三；
 - 前往海泓道停車場的受影響車輛須改經加士居道(西行)、佐敦道(西行)及海泓道(北行)。有關詳情請參考附件四；
 - 前往西九龍政府合署的受影響車輛將須經渡船街(北行)、櫻桃街(西行)、海泓道(南行)、海庭道(西行)及海庭道(南行)。有關詳情請參考附件五。

現場會設置適當臨時交通標誌，指示駕駛人士有關臨時交通安排。對於上述工程所造成的任何不便，我們謹此致歉。

如有任何疑問，歡迎致電 24 小時熱線 9129 2027 與工程團隊聯絡。

合約編號 HY/2014/08

路政署中九龍幹線 - 油麻地東工程

駐工地工程團隊

2023 年 5 月 4 日

(Revised)



Central Kowloon Route – Yau Ma Tei East

Notice 80 – Temporary Traffic Arrangements at Gascoigne Road Flyover

4 May 2023

Dear **Residents**:

To facilitate the construction of Central Kowloon Route, the following temporary traffic arrangements will be implemented on a section of Gascoigne Road Flyover between Public Square Street and Temple Street from 7 May 2023 to end of 2024 tentatively:-

- Gascoigne Road Flyover westbound between Public Square Street and Temple Street will be closed 24 hours daily. Affected vehicles will be diverted via the temporary flyover north of Gascoigne Road Flyover. Please refer to **Attachment 1** for detailed information.
- The slip road of Gascoigne Road Flyover westbound near Yau Ma Tei Market heading to Yau Ma Tei will be closed 24 hours daily. Affected vehicles will be diverted as below:-
 - Affected vehicles on Chatham Road South westbound heading to Hau Cheung Street Gas Station will be diverted via Gascoigne Road westbound, Nathan Road northbound, Man Ming Lane westbound, Portland Street northbound and Waterloo Road westbound. Please refer to **Attachment 2** for detailed information;
 - Affected vehicles on Gascoigne Road Flyover westbound heading to Yau Ma Tei will be diverted via Ferry Street northbound, Cherry Street westbound, Hoi Wang Road southbound and Lai Cheung Road eastbound. Please refer to **Attachment 3** for detailed information;
 - Affected vehicles heading to Hoi Wang Road carpark will be diverted via Gascoigne Road westbound, Jordan Road westbound and Hoi Wang Road northbound. Please refer to **Attachment 4** for detailed information;
 - Affected vehicles heading to West Kowloon Government Offices will be diverted via Ferry Street northbound, Cherry Street westbound, Hoi Wang Road southbound, Hoi Ting Road westbound and Hoi Ting Road southbound. Please refer to **Attachment 5** for detailed information.

Appropriate temporary traffic signs will be provided on-site to guide motorists on the temporary traffic arrangement. We apologise for any inconvenience caused by the above works.

Should you have any queries, please contact our 24-hr hotline at 9129 2027.

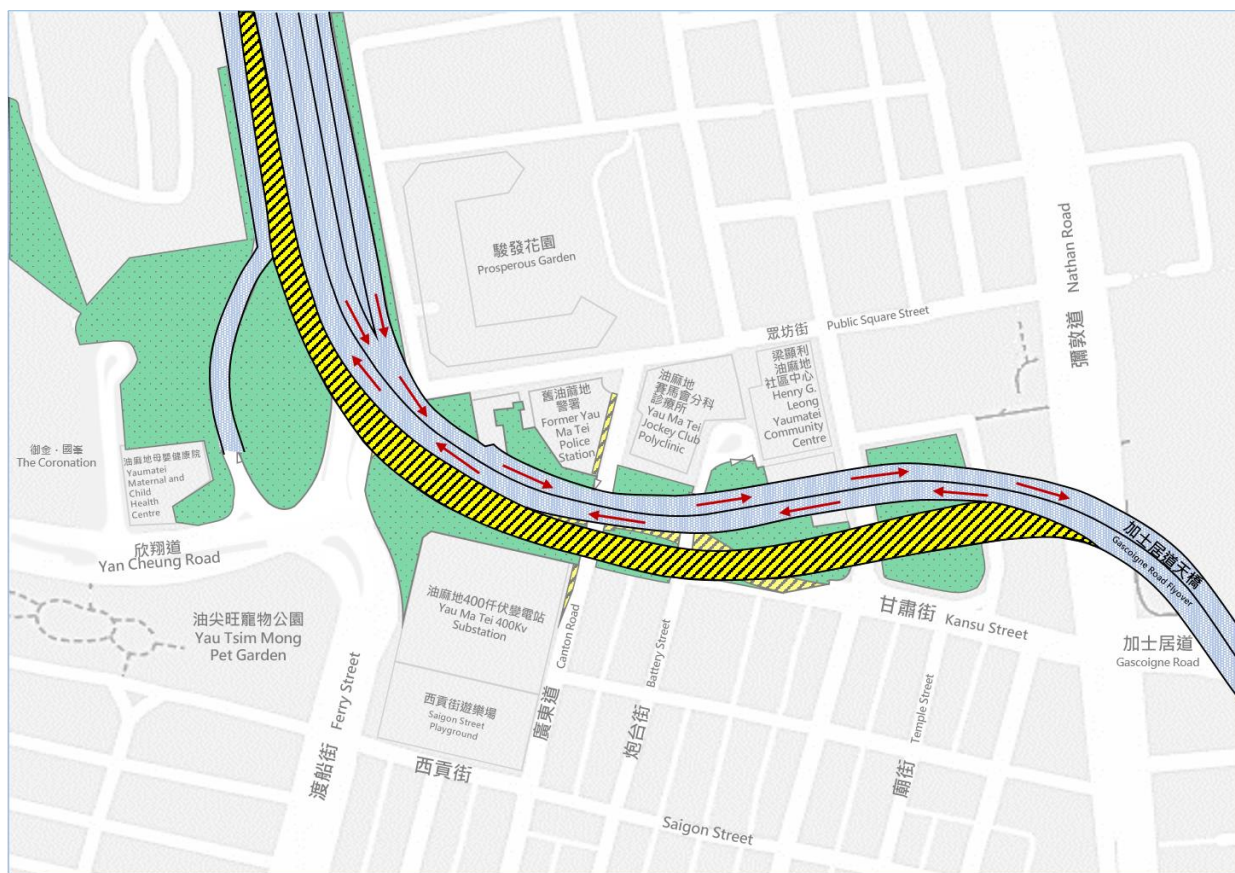
YMTE Project Team

Contract No. HY/2014/08

Central Kowloon Route – Yau Ma Tei East

(修訂)
(Revised)

附件一
Attachment 1



圖例 Legend

-  行車路線
Driving Route
-  行車路臨時封閉
Temporary Closure of Carriageway
-  工地範圍
Works Area
-  工地出入口
Site Access

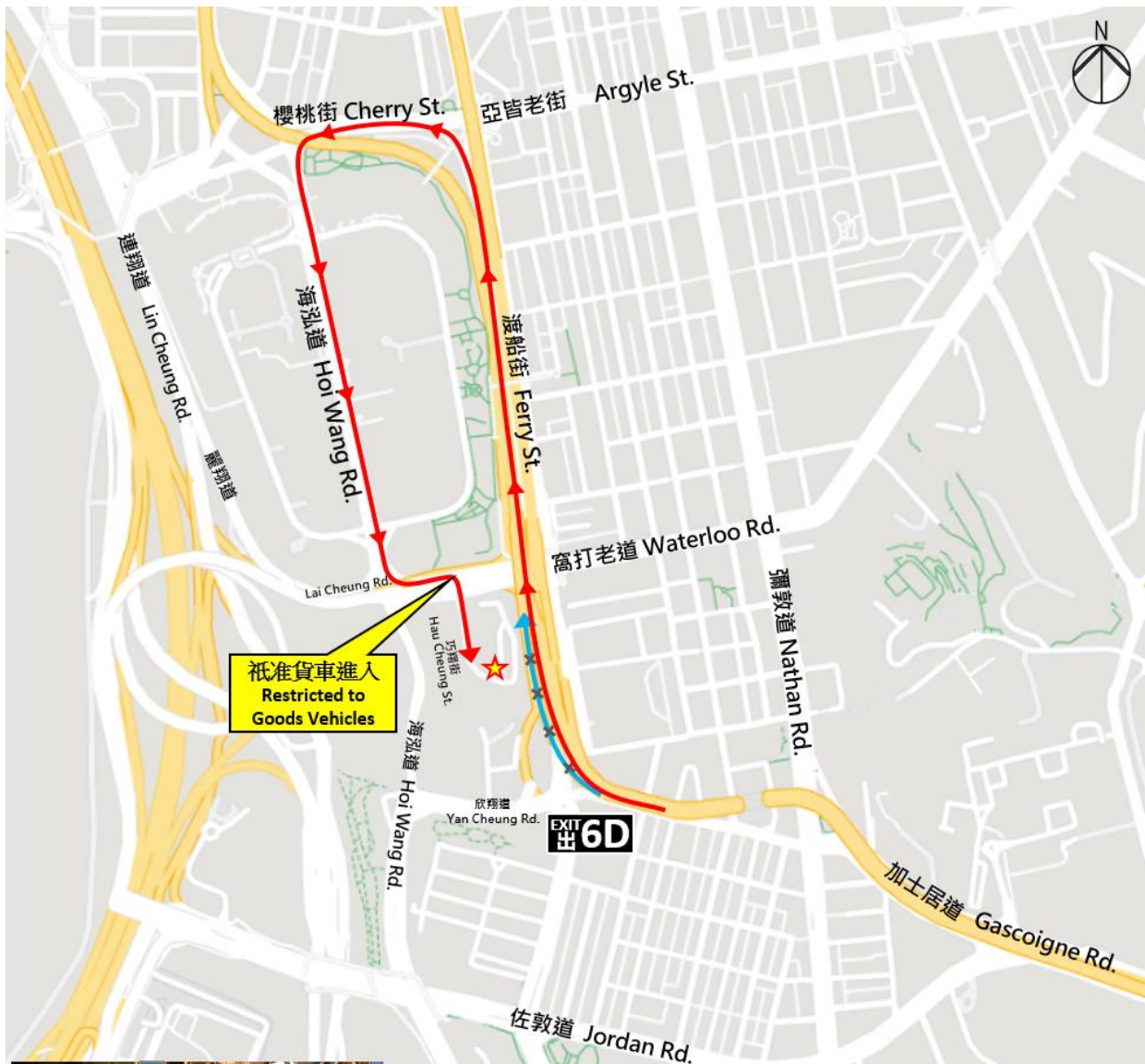
(修訂)
(Revised)

附件二
Attachment 2



(修訂)
(Revised)

附件三
Attachment 3

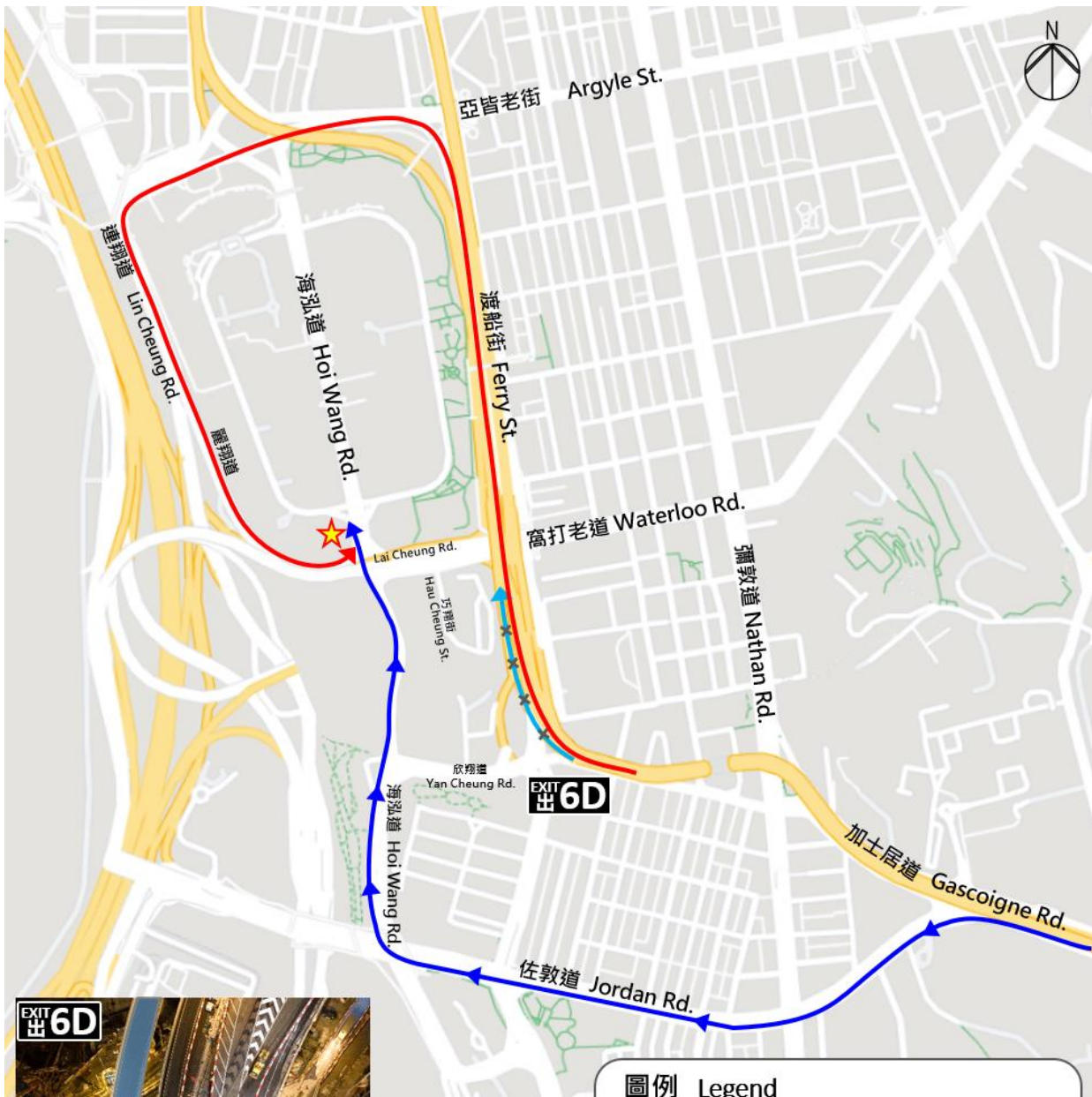


圖例 Legend

- 所有車輛禁止駛入
All vehicles will be prohibited from driving in
- 往果欄轉運中心車輛之改道路線
Diversion route to Fruit Market Transit Centre
- 果欄轉運中心
Fruit Market Transit Centre

(修訂)
(Revised)

附件四
Attachment 4

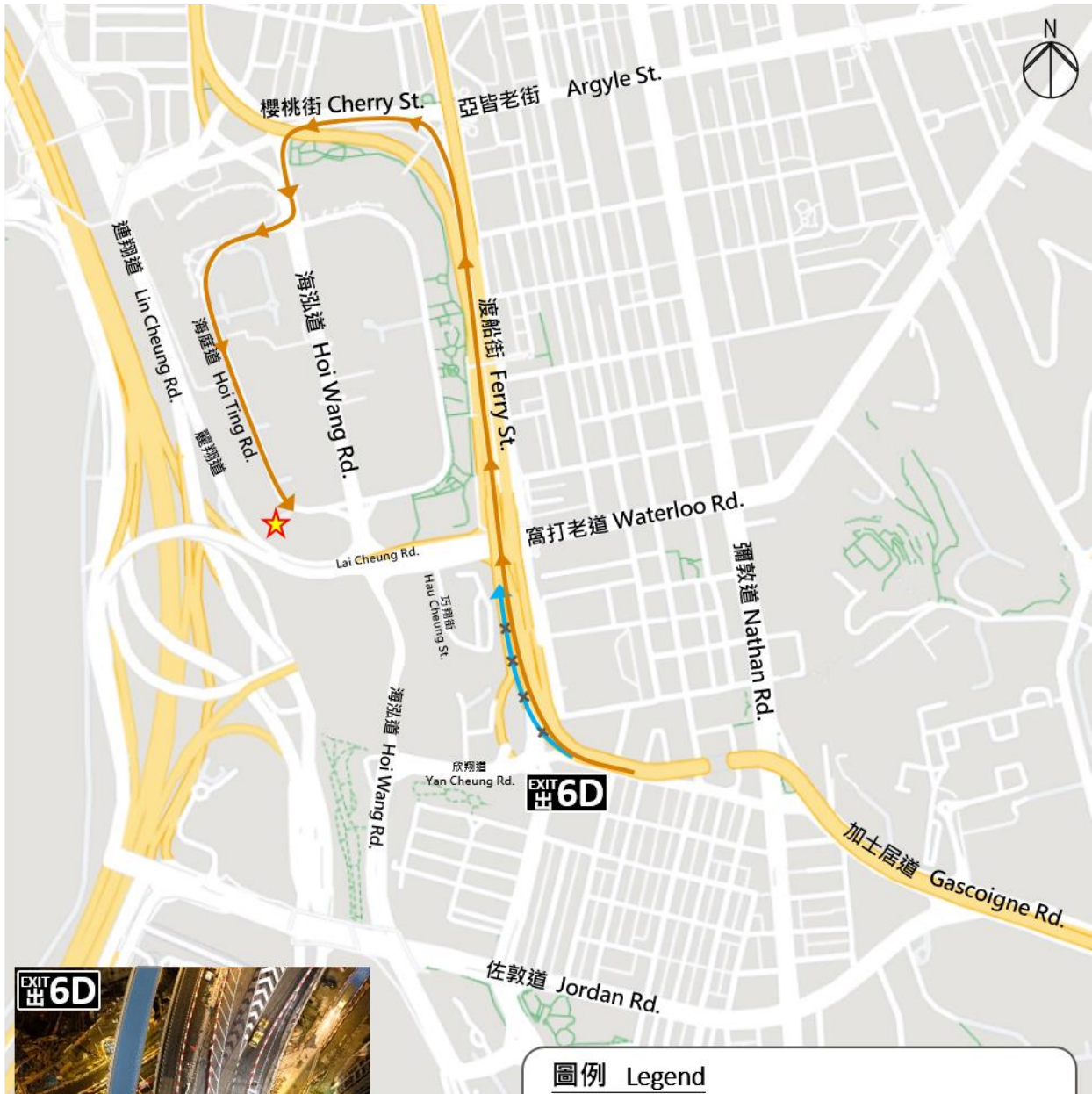


圖例 Legend

- 所有車輛禁止駛入
All vehicles will be prohibited from driving in
- 往海泓道停車場車輛之改道路線
Diversion route to Hoi Wang Road Carpark
- 往海泓道停車場車輛之替代路線
Alternative route to Hoi Wang Road Carpark
- 海泓道停車場
Hoi Wang Road Carpark

(修訂)
(Revised)

附件五
Attachment 5



圖例 Legend

- 所有車輛禁止駛入
All vehicles will be prohibited from driving in
- 往西九龍政府合署車輛之改道路線
Diversion route to West Kowloon Government Offices
- 西九龍政府合署
West Kowloon Government Offices