

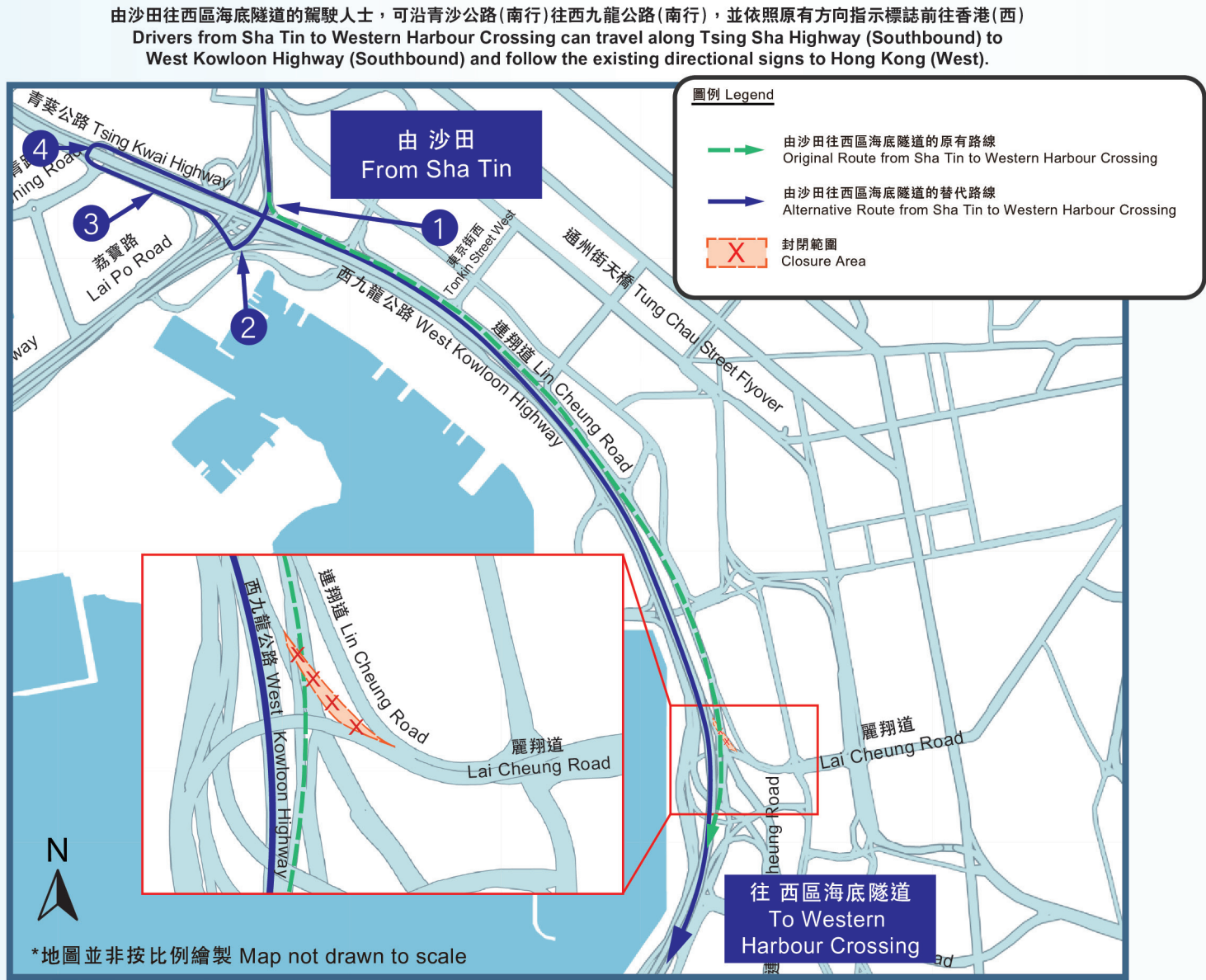
To facilitate the permanent connection works for newly constructed slip roads of Central Kowloon Route (CKR) with the existing Lin Cheung Road (Southbound) and West Kowloon Highway (Southbound), the slip road (towards Yau Ma Tei) at Exit 2 of West Kowloon Highway (Southbound) is planned to be closed from 01:00 a.m. on 3 August 2025. Vehicles from West Kowloon Highway (Southbound) will not be able to travel via Exit 2 to Yau Ma Tei. Affected vehicles will be diverted to Lin Cheung Road (Southbound) to the destinations.



*地圖並非按比例繪製 Map not drawn to scale




西九龍公路(南行)2號出口往油麻地支路封閉的替代路線
Alternative Routes for the Closure of Slip Road (Towards Yau Ma Tei) at Exit 2 of West Kowloon Highway (Southbound)



往1-8號貨櫃碼頭方向前往西區海底隧道
Towards Container Terminals 1-8 to Western Harbour Crossing



往西區海底隧道方向
Towards Western Harbour Crossing



往西區海底隧道方向
Towards Western Harbour Crossing



往西區海底隧道方向
Towards Western Harbour Crossing

西九龍公路(南行)2號出口往油麻地支路封閉的替代路線
Alternative Routes for the Closure of Slip Road (Towards Yau Ma Tei) at Exit 2 of West Kowloon Highway (Southbound)

所有受影響車輛可改經連翔道(南行)，並依照現有方向指示標誌前往目的地
All affected vehicles should be diverted to Lin Cheung Road (Southbound) and follow the existing directional signs to the destinations



往油麻地方向
Towards Yau Ma Tei



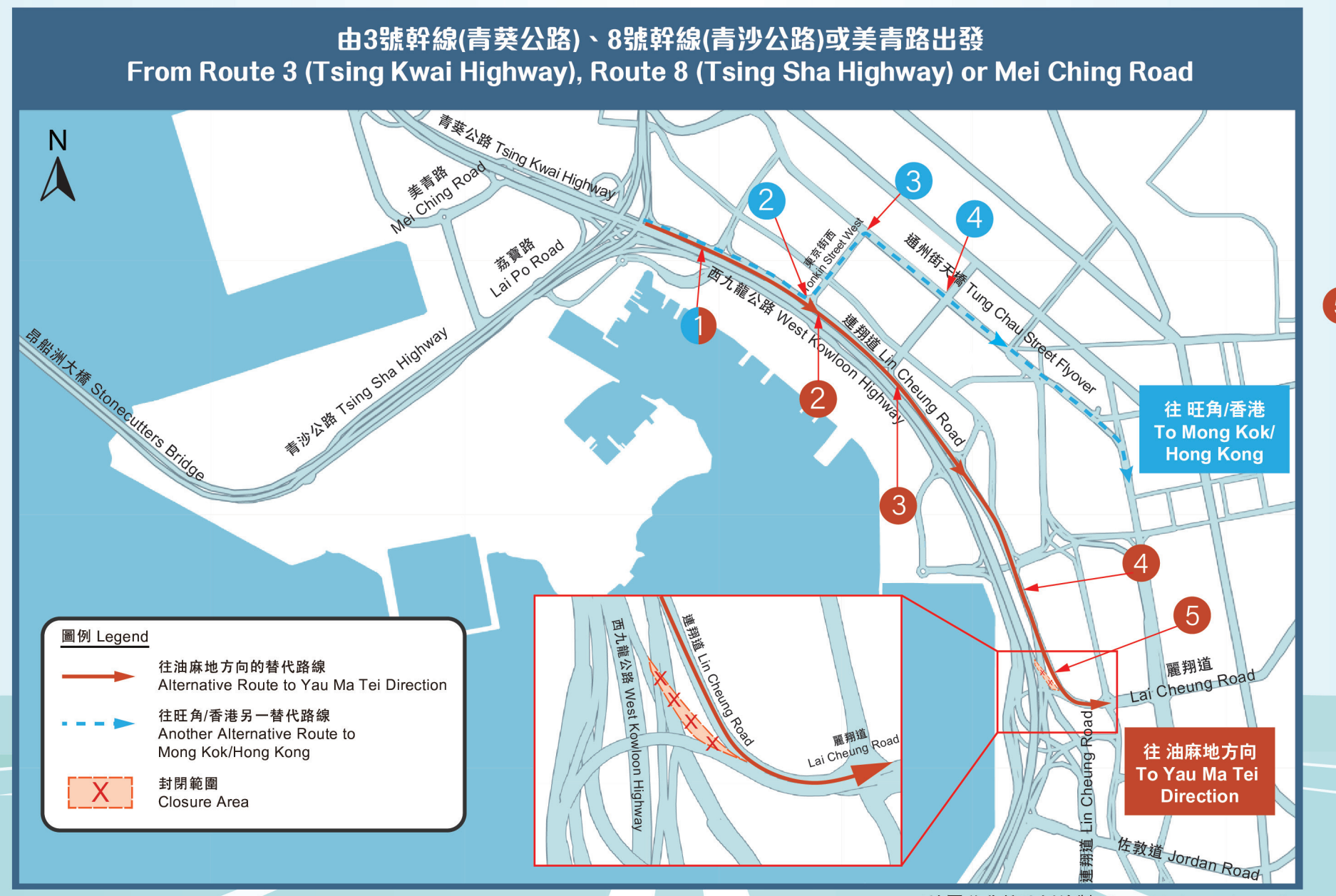
往長沙灣方向前往旺角/香港
Towards Cheung Sha Wan to Mong Kok/ Hong Kong



往旺角/香港方向
Towards Mong Kok/ Hong Kong



往旺角/香港方向
Towards Mong Kok/ Hong Kong

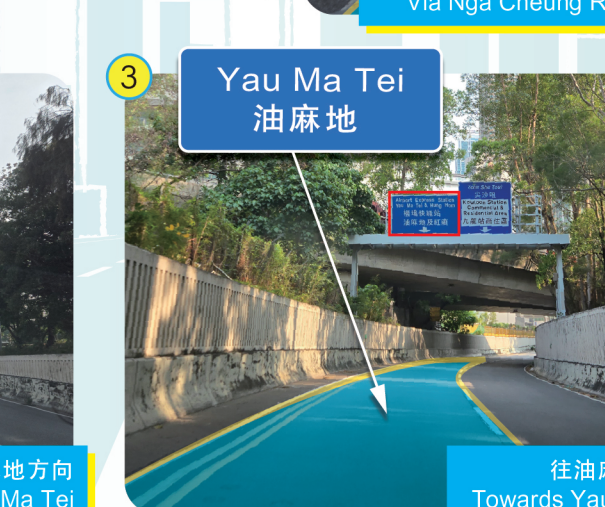


往油麻地方向
Towards Yau Ma Tei

西九龍公路(南行)2號出口往油麻地支路封閉的備用路線
Contingency Route for the Closure of Slip Road (Towards Yau Ma Tei) at Exit 2 of West Kowloon Highway (Southbound)



往油麻地方向
Towards Yau Ma Tei



往油麻地方向
Towards Yau Ma Tei



往尖沙咀方向
Towards Tsim Sha Tsui



經雅翔道往油麻地方向
Via Nga Cheung Road towards Yau Ma Tei

有關交通改道安排的資訊，將會在適時透過不同渠道向公眾發布，例如中九龍幹線工程網站，以及運輸署的網站和香港出行手機應用程式。
Relevant information about the traffic diversion arrangement will be timely issued to the public through different channels, such as Central Kowloon Route Project's website, as well as Transport Department's website and HKeMobility APP.



中九龍幹線工程
Central Kowloon Route Project

就上述交通改道安排，工程團隊會按已核准圖則在適當位置設置交通標誌及道路標記，以指導駕駛人士。工程團隊感謝市民在工程期間的理解與體諒，如有查詢，請透過以下方法聯絡我們：

24小時電話熱線：5331 5330
電郵：enquiry@ckr-hyd.hk

For the above traffic diversion arrangement, the project team will set up traffic signs and road markings in appropriate locations in accordance with the approved drawings to guide drivers. We appreciate your understanding and consideration during the construction period. Should you have enquiries, please contact us at:
24-hour Hotline: 5331 5330
Email: enquiry@ckr-hyd.hk